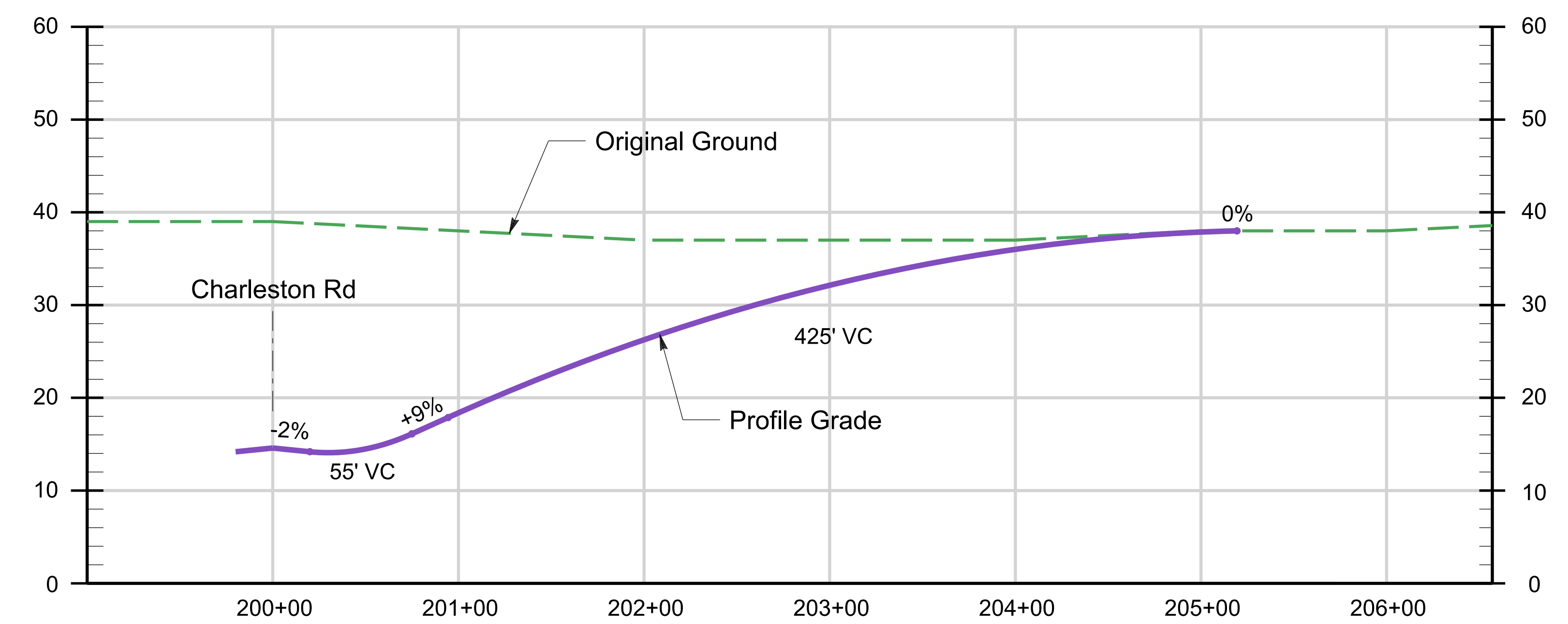
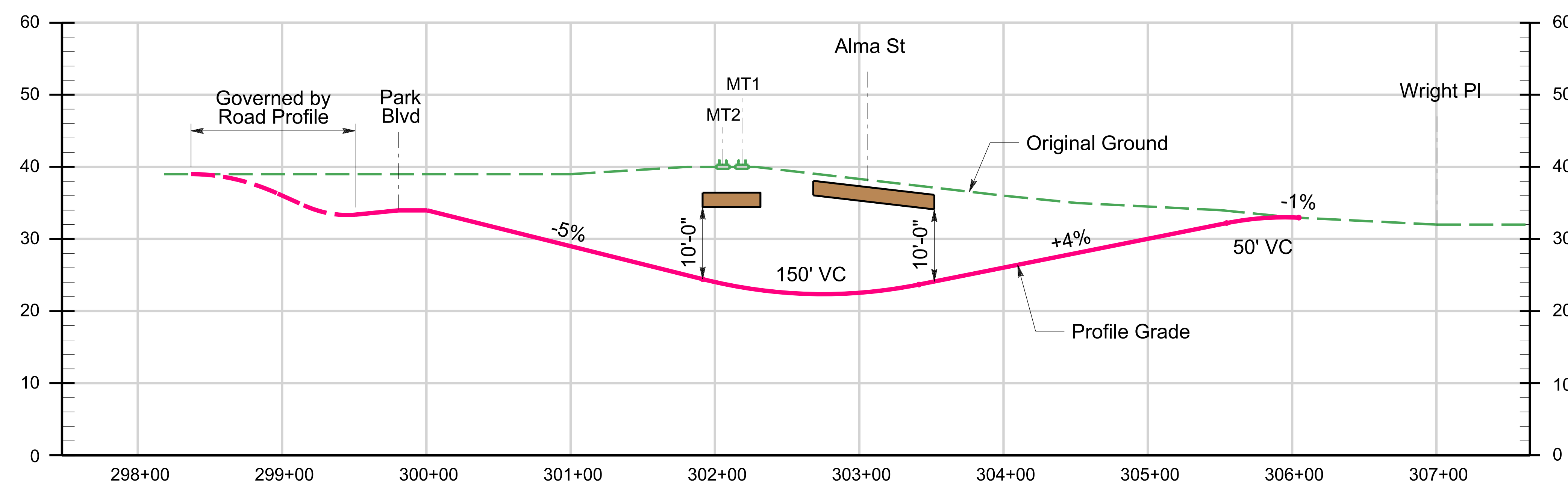


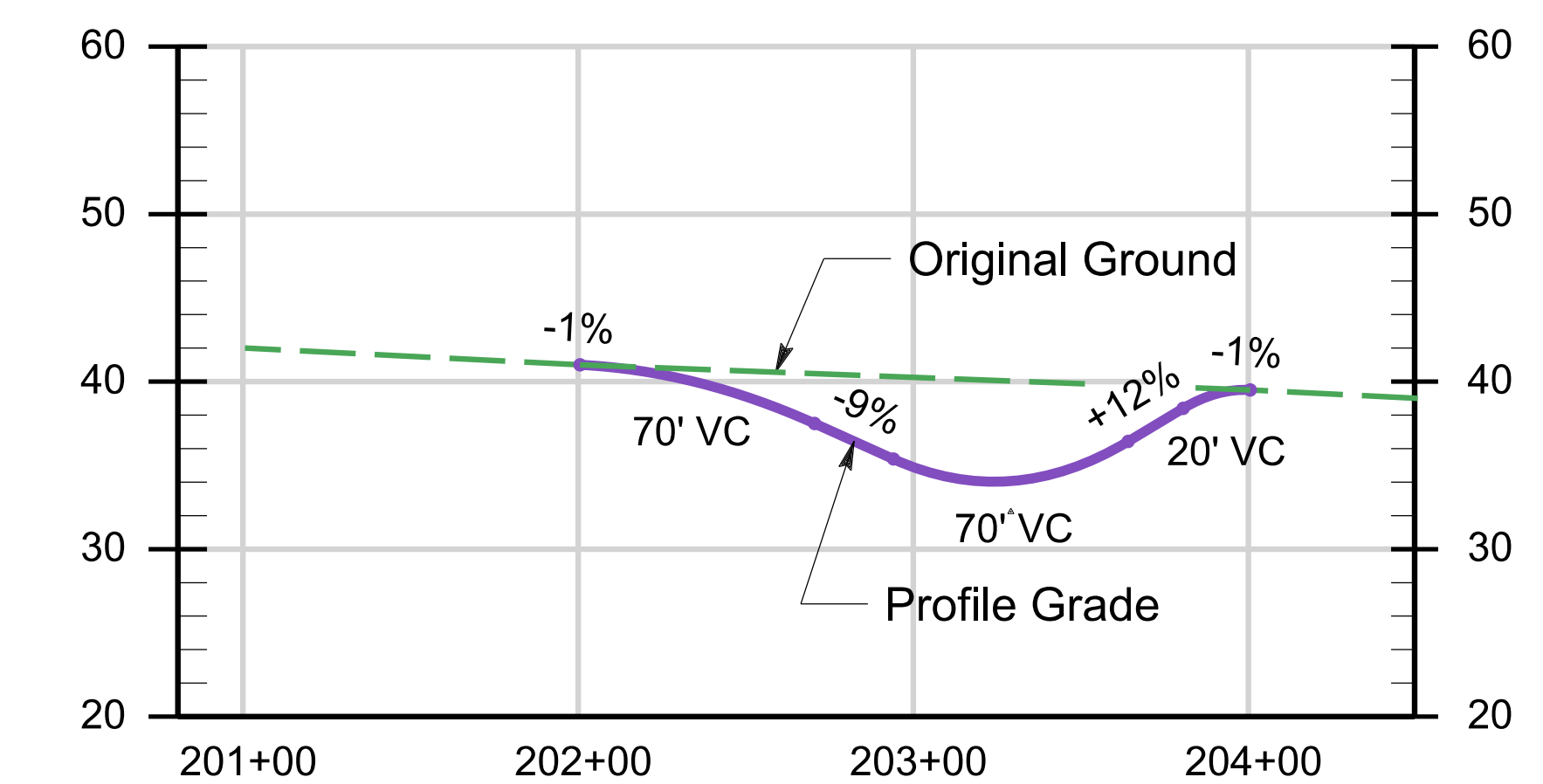
Charleston Rd Profile



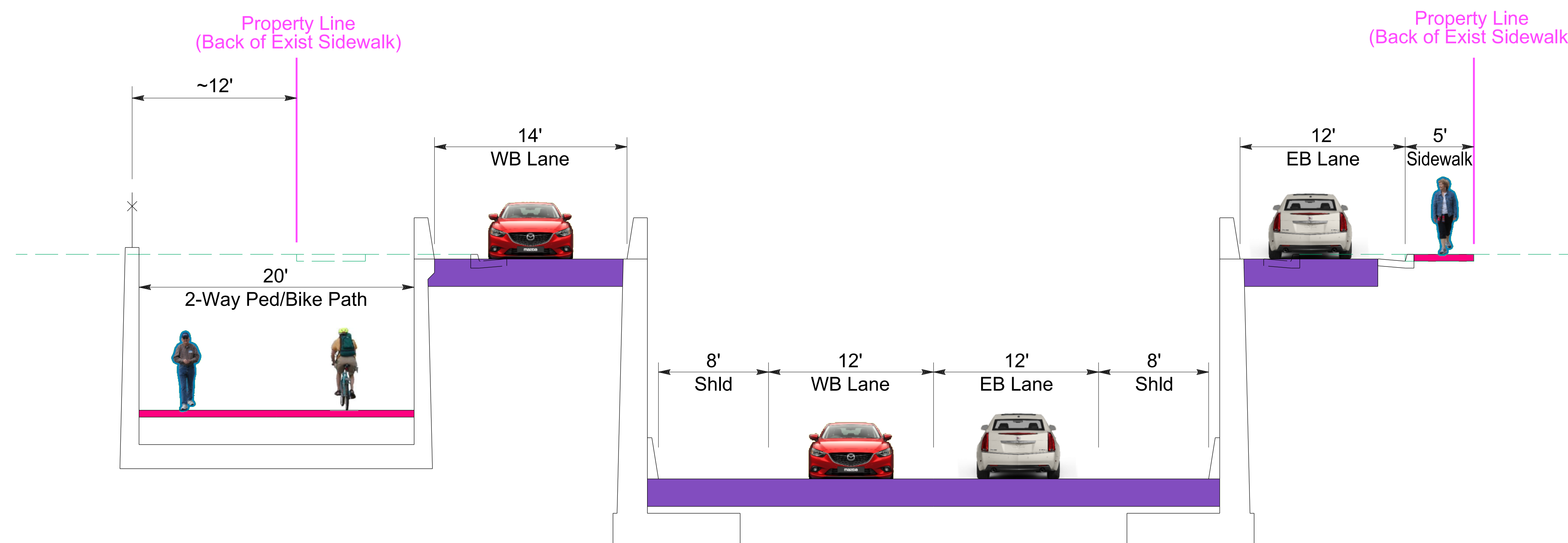
**Ramp Profile
EB Charleston Rd to SB Alma St**



Ped/Bike Profile from Park Blvd to Wright PI



Park Blvd Profile (North Side)



Typical Section - Charleston Rd Underpass

PRELIMINARY
FOR DISCUSSION PURPOSES ONLY

Charleston Underpass Profiles & Typical Section



AECOM